









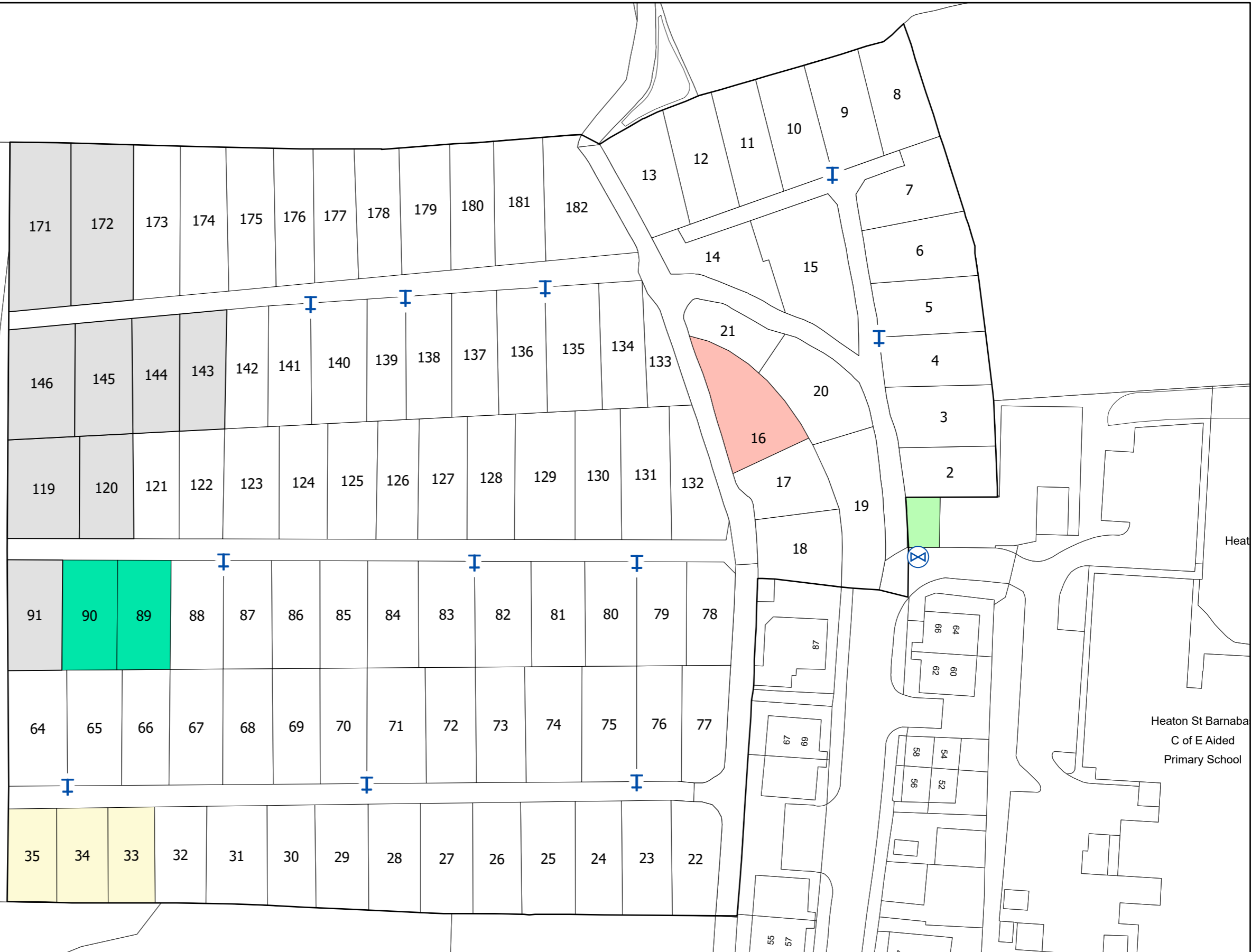
Allotment Belt 116 - Heaton, Bradford

Features


-  Mains Water Isolating Valve
-  Hose Bibb Tap (HB)

Symbology

-  Active
-  Ass. hut
-  Association Area
-  Communal Area
-  Community Orchard
-  Not in use



OS grid:
SE1335
Post code:
BD9 4BS



Identification only

© Crown copyright and database rights 2020 Ordnance Survey 0100019304

Plan Number: 797
Version: 1
Officer: KRL
Case Officer: Allotments

Date: 13/04/2023 10:25



Corporate Resources
Estates & Property
1st Floor Argus Chambers